

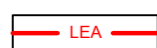


PLAN TOPOGRAFIC

-  LIMITA TEREN PROPRIETATE INITIATOR P.U.Z. TEREN INTRAVILAN
-  LIMITA TEREN STUDIAT IN CADRUL P.U.Z.
-  LEA RETEA ELECTRICA

Inventar de coordonate
(sistem de proiectie STEREO 70)
nr. cad. 62532 - S-896mp

Nr. Pct.	X smt	Y smt
99	530236.181	637213.332
100	530208.437	637220.023
91	530202.943	637221.250
92	530209.774	637246.140
93	530223.050	637242.494
101	530223.634	637244.935
95	530233.491	637242.300
103	530242.190	637239.969

Inventar de coordonate
(sistem de proiectie STEREO 70)
TEREN STUDIAT IN CADRUL P.U.Z. - S=39238.92mp

Nr. Pct.	X smt	Y smt
201	530120.40	637259.59
202	530178.14	637315.11
203	530327.33	637315.11
204	530327.33	637150.68
205	530270.77	637124.86
206	530262.03	637140.00
207	530202.35	637102.80
208	530198.03	637099.22
209	530120.40	637099.22

S.C. EUROCAD EXPERT S.R.L. Aut. RO B-J nr. 1331 Cartografiat MIHALEA CATALIN Aut. RO - BC-F, nr. 0152/2014	S.C. RadNic Pro Design S.R.L. B-dul Republicii, nr. 20, Onesti J4/699/2020 .CUI: 42646784 tel: 0743.121.899	Beneficiar: Denumire proiect: Adresa investitiei:	S.C. ELGAMI DENTAL S.R.L. S.O. PUZ - RECONVERSIE FUNCTIONALA IMOBILE CU NUMAR CADASTRAL 62532 SI 62532 B-dul Republicii, nr. 76, mun. Onesti, jud. BACAU	Proiect nr.: U-281405 Faza: P.U.Z. PLANSA nr.: U02
SEF PROIECT PROIECT/RELEVAT Cartografiat	ARH.A.HOBLEA ARH.N.ILOPOLOS MIHALEA CATALIN	scara 1/500 SEPT-2021	Plan TOPOGRAFIC	

